


















Boundary  94.1 ac

CODE	DESCRIPTION	ACRES	%	CAP 
 Po	Portsmouth loam	45.8	48.7%	3W 
 LnA	Lenoir fine sandy loam, thin solum variant, 0 to 3 percent slopes (Wahee)	3.3	3.5%	2W 
 Tu	Tuckerman fine sandy loam (Yonges)	2.9	3.1%	3W 
 AgB	Alaga loamy sand, banded substratum, 0 to 6 percent slopes (Alpin)	14.3	15.2%	4S 
 LaB	Lakeland sand, 0 to 6 percent slopes	4.7	4.9%	4S 
 Pa	Pactolus loamy sand	13.1	13.9%	3S 
 WaB	Wagram loamy sand, 0 to 6 percent slopes	0.8	0.8%	7W 
 AlB	Altavista sandy loam, 0 to 4 percent slopes	9.4	9.9%	2W 

Total: 94.1 ac 31 Can Acreage

