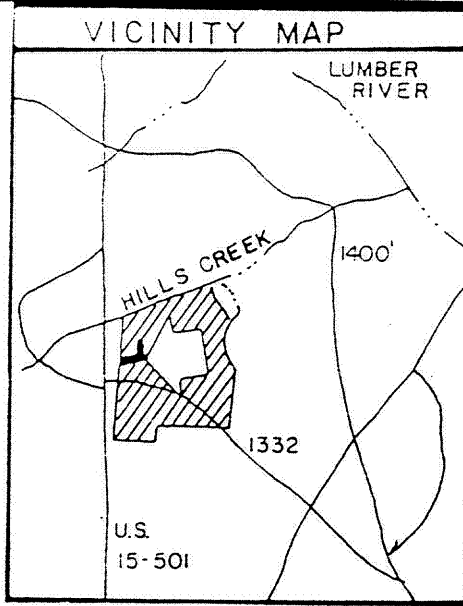
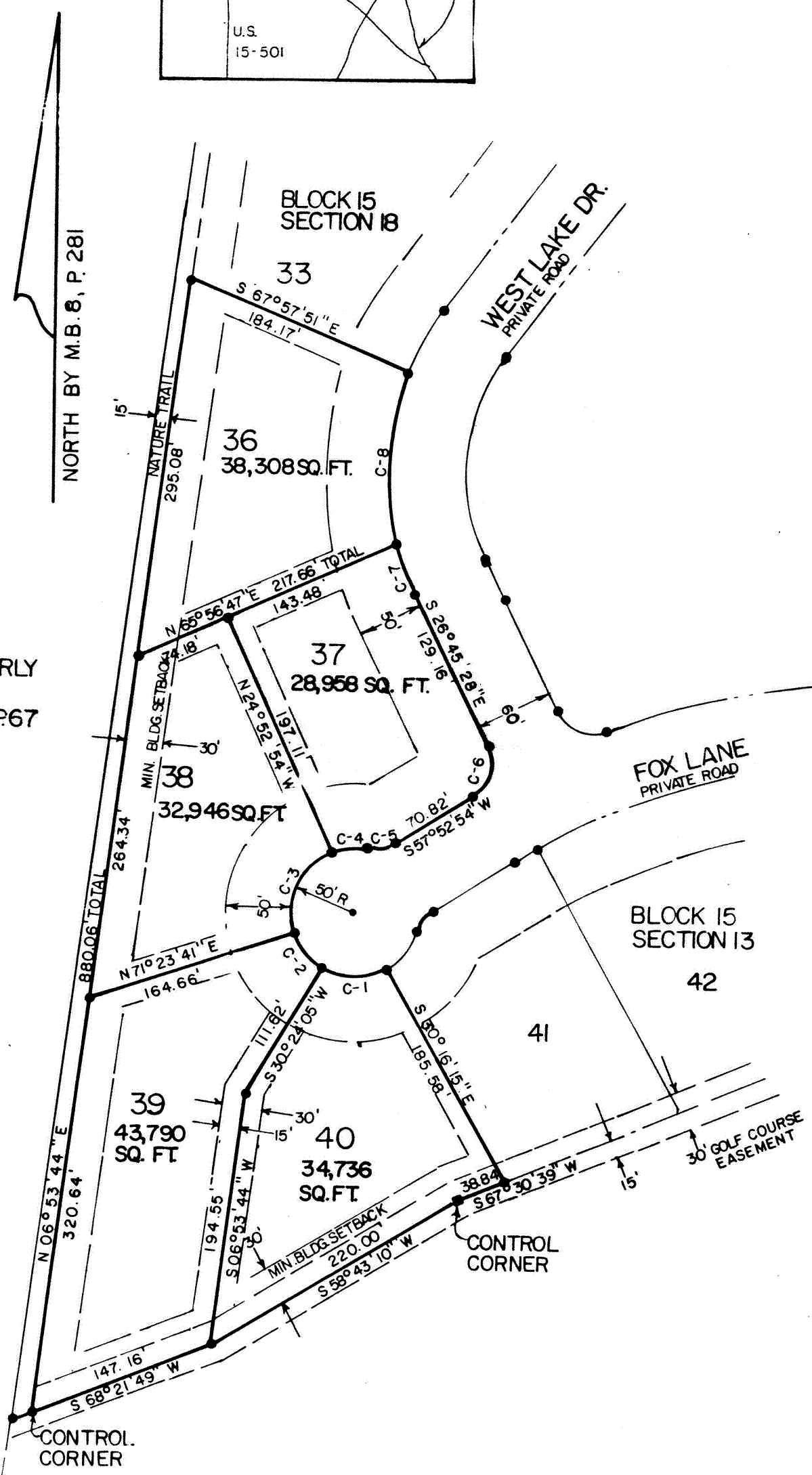




56



C	CB	CD	RADIUS	ARC
1	S 89 56 05 E	50.51	50.00	52.95
2	S 39 06 07 E	35.02	50.00	35.77
3	S 23 15 25 W	66.73	50.00	73.06
4	S 82 12 15 W	29.38	50.00	29.82
5	S 78 35 11 W	21.21	30.00	21.68
6	S 15 33 43 W	40.40	30.00	44.32
7	S 21 16 11 E	39.94	208.80	40.00
8	S 03 07 37 W	135.33	208.80	137.82



FORMERLY ADAMS D.B. 2H, P. 67



CERTIFICATE OF APPROVAL BY PLANNING BOARD
THE SCOTLAND COUNTY PLANNING AND ZONING BOARD HEREBY APPROVES THE FINAL PLAN FOR THE DEERCROFT SUBDIVISION.
DATE 9-18-91
CHAIRMAN
SCOTLAND COUNTY PLANNING AND ZONING BOARD

STATE OF NORTH CAROLINA
SCOTLAND COUNTY
FILED IN THE OFFICE OF THE REGISTER OF DEEDS OF SCOTLAND COUNTY, NORTH CAROLINA, AND RECORDED IN BOOK OF MAPS, 9, AT PAGE NO. 30, THIS 30 DAY OF Sept. 1991.
REGISTER OF DEEDS
JANE P. CALLAHAN

CERTIFICATE OF APPROVAL FOR RECORDING
I HEREBY CERTIFY THAT THE SUBDIVISION PLAN SHOWN HEREON HAS BEEN FOUND TO COMPLY WITH THE SUBDIVISION REGULATIONS FOR SCOTLAND COUNTY, NORTH CAROLINA, AND HAS BEEN APPROVED BY THE BOARD OF COUNTY COMMISSIONERS FOR RECORDING IN THE OFFICE OF THE REGISTER OF DEEDS OF SCOTLAND COUNTY. THE COUNTY ACCEPTS THE DEDICATION OF STREETS, EASEMENTS, AND PUBLIC PARKS, BUT THE COUNTY ASSUMES NO RESPONSIBILITY TO OPEN OR MAINTAIN ANY STREETS, EASEMENTS, RIGHTS OF WAY, OR OTHER LANDS SHOWN THEREON AND ACCEPTED HEREBY FOR PUBLIC PURPOSES UNTIL, IN THE OPINION OF THE BOARD OF COUNTY COMMISSIONERS, IT IS IN THE PUBLIC INTEREST TO DO SO.

DATE _____ CHAIRMAN
COUNTY BOARD OF COMMISSIONERS

- NOTE:
- DEED REF: D.B. 9-H, P. 407
 - ZONED: R-2
 - WATER: INDIVIDUAL WELL
 - SEWER: SEPTIC TANK SYSTEMS
 - ALL ROADS ARE PRIVATE AND ARE MAINTAINED BY THE HOMEOWNERS ASSOC.
 - ALL BEARINGS SHOWN ON THIS MAP ARE BY MAP BOOK 8, PAGE 281
 - IRON PIPES SET AT ALL LOT CORNERS
 - ALL AREAS BY COMPUTER

CERTIFICATE OF OWNERSHIP AND DEDICATION
I HEREBY CERTIFY THAT I AM THE OWNER OF THE PROPERTY SHOWN AND DESCRIBED HEREON AND THAT I ACCEPT THIS PLAN OF SUBDIVISION WITH MY FREE CONSENT, ESTABLISH MINIMUM BUILDING SETBACK LINES, AND DEDICATE ALL STREETS, AND OTHER SITES AND EASEMENTS TO PUBLIC OR PRIVATE USE AS NOTED.
DATE 9-27-91
JANE P. CALLAHAN

CERTIFICATE OF SURVEY AND ACCURACY
STATE OF NORTH CAROLINA
MOORE COUNTY
I, BENNY L. BROWN, CERTIFY THAT THIS MAP WAS DRAWN UNDER MY SUPERVISION. THAT THE RATIO OF PRECISION AS CALCULATED BY LATITUDES AND DEPARTURES IS 10,000+. THAT THIS MAP WAS PREPARED IN ACCORDANCE WITH G.S. 47-30AS AMENDED, WITNESS MY HAND AND SEAL THIS 5th DAY OF Sept. 1991.
REGISTERED SURVEYOR L-3031

I, RONALD O. GRAHAM, NOTARY PUBLIC OF MOORE COUNTY, DO HEREBY CERTIFY THAT BENNY L. BROWN DID PERSONALLY APPEAR BEFORE ME THIS DAY OF Sept. 1991 AND ACKNOWLEDGED THE EXECUTION OF THE FOREGOING CERTIFICATION.
MY COMMISSION EXPIRES 1/9/93
RONALD O. GRAHAM

CERTIFICATE OF APPROVAL OF WATER SUPPLY AND SEWAGE DISPOSAL SYSTEM
I HEREBY CERTIFY THAT THE WATER SUPPLY AND SEWAGE DISPOSAL SYSTEMS INSTALLED, OR PROPOSED FOR INSTALLATION, IN DEERCROFT SUBDIVISION FULLY MEETS THE REQUIREMENTS OF THE NORTH CAROLINA BOARD OF HEALTH. I AM HEREBY APPOINTED AS COUNTY HEALTH OFFICER.
DATE 9-18-91
ON HIS AUTHORIZED REPRESENTATIVE


CERTIFICATE OF APPROVAL OF DESIGN AND INSTALLATION OF STREETS
I HEREBY CERTIFY THAT ALL STREETS BEEN DESIGNED IN AN ACCEPTABLE MANNER AND ACCORDING TO STATE SPECIFICATIONS AND STANDARDS IN THE DEERCROFT SUBDIVISION. STREETS ARE TO PRIVATELY OWNED AND MAINTAINED.

DISTRICT ENGINEER, NORTH CAROLINA DEPARTMENT OF TRANSPORTATION
DATE

PRELIMINARY & FINAL MAP
DEERCROFT SUBDIVISION
REVISION TO BLOCK 15
SECTIONS 13
SPRINGHILL TWP, SCOTLAND CO., N.C.


- LEGEND:
- EIP - EXISTING IRON PIPE
 - NIP - NEW IRON PIPE
 - ECM - EXISTING CONCRETE MON
 - S.C.M. - SET CONCRETE MONUMENT
 - R/W - RIGHT OF WAY
 - PROPERTY LINE

RECORDING DATA =



SURVEY FOR DEERCROFT INC. P.O. BOX 72 WAGRAM, N.C., 28396	DATE 8/29/91
	PROJ. NO. 13387
	SCALE 1" = 100'
	REVISIONS

CENTRAL SURVEYORS, P.A.	C.C.S. BLDG. HWY 211 P.O. Box 431 West End, North Carolina 27376- Phone: 673-0151
-------------------------	--



BUSINESS RECORDS CORPORATION