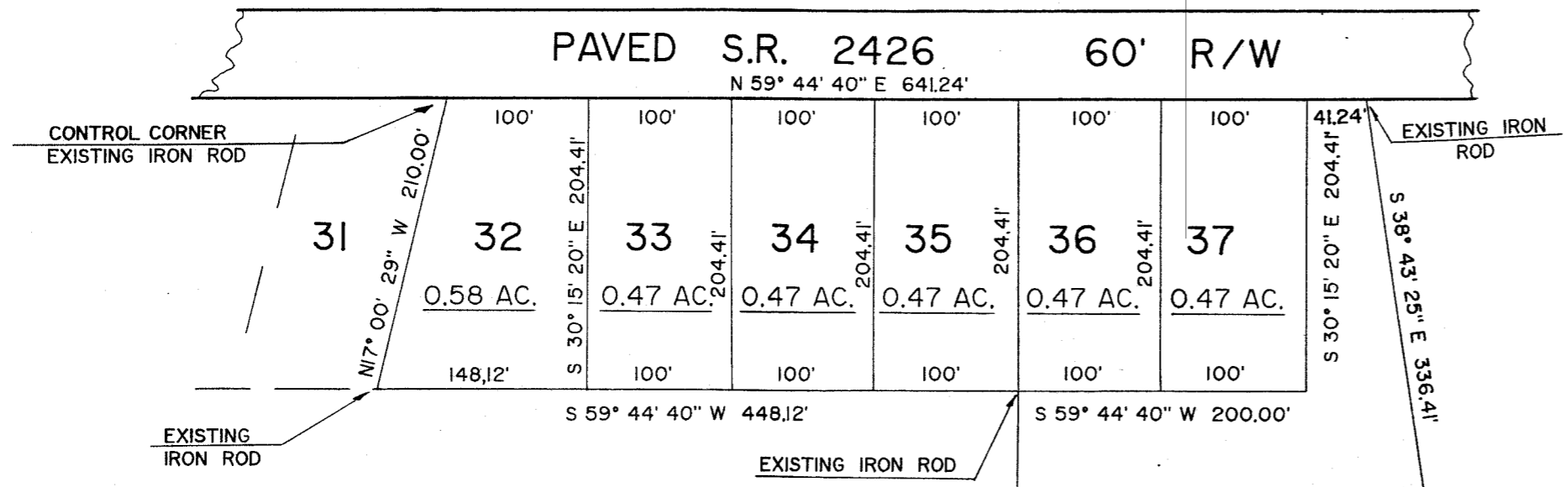
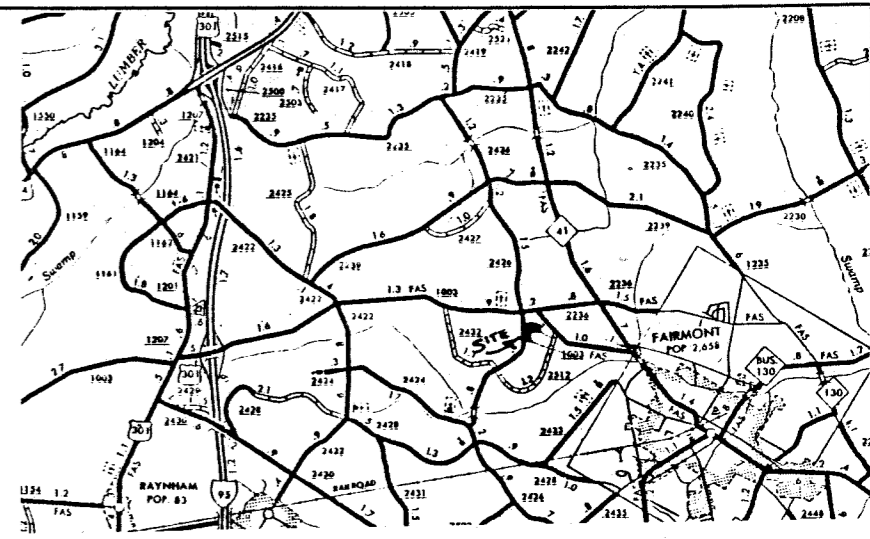


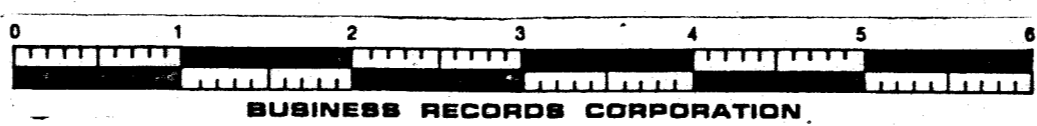
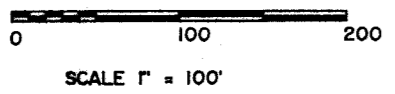
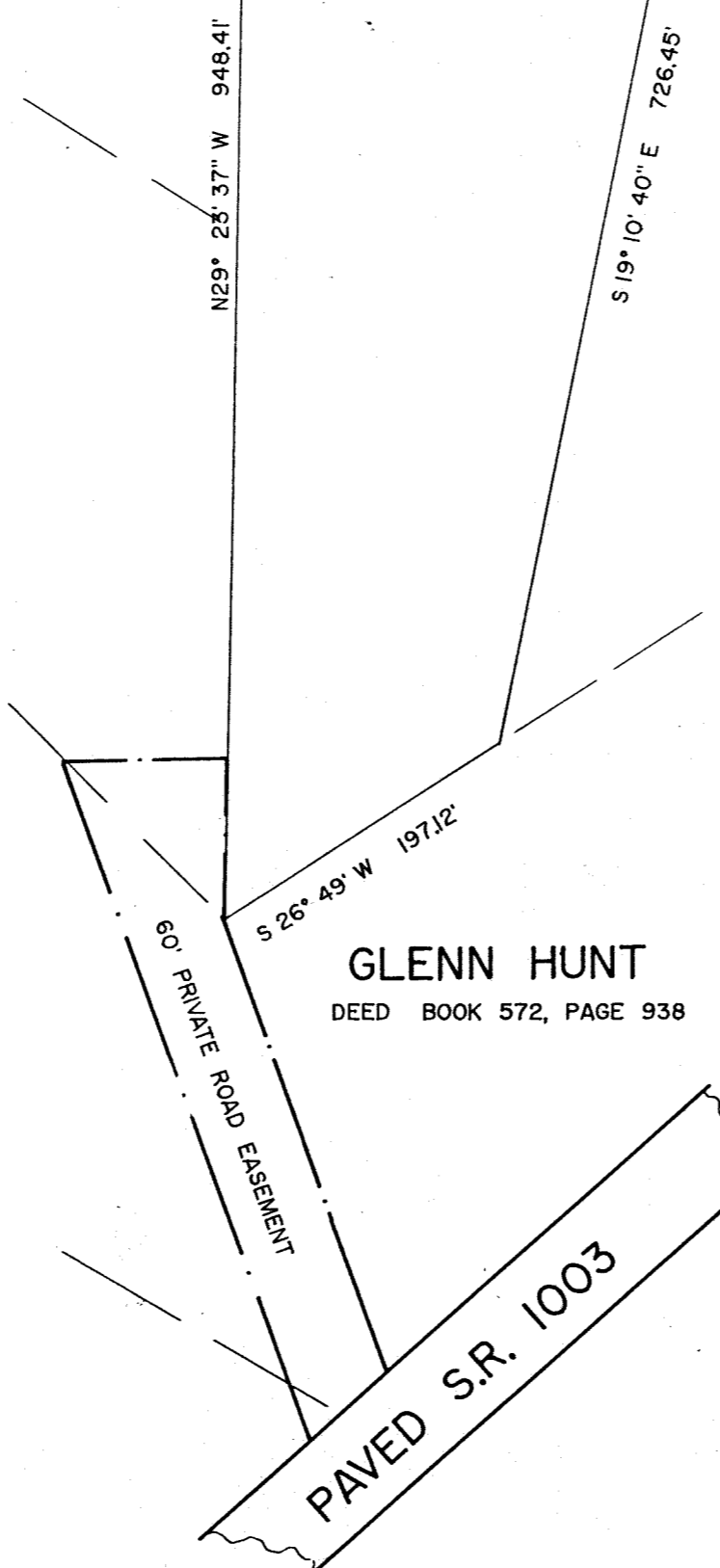
80



C. A. L. ASSOCIATES  
DEED BOOK 692, PAGE 633

H  
5.03 ACRES±


C. A. L. ASSOCIATES  
DEED BOOK 692, PAGE 633



SURVEY FOR  
**C. A. L. ASSOCIATES**  
BACK SWAMP TOWNSHIP  
ROBESON COUNTY SEPTEMBER 18, 1990  
NORTH CAROLINA SCALE 1" = 100'  
TITLE REFERENCE: DEED BOOK 692, PAGE 633

NORTH CAROLINA  
ROBESON COUNTY  
I, JOHN D. POWERS, CERTIFY THAT THIS PLAT WAS DRAWN UNDER MY SUPERVISION FROM A PARTIAL FIELD SURVEY COMPUTED FROM TRAVERSE LINES AND A SURVEY BY JOHNNY W. NOBLES, RLS DATED JUNE 16, 1989 AND RECORDED IN MAP BOOK 30, PAGE 149; THAT THE PRECISION IS 1" : 10,000±; THAT THIS WAS PREPARED IN ACCORDANCE WITH G.S. 47-30 AS AMENDED. WITNESS MY ORIGINAL SIGNATURE AND SEAL THIS 18TH DAY OF SEPTEMBER, 1990.

*John D. Powers*  
JOHN D. POWERS  
REGISTERED LAND SURVEYOR L-1140  
POST OFFICE BOX 776  
LUMBERTON, NC 28359



I, ANNE TODD, A NOTARY PUBLIC OF ROBESON COUNTY, NC, CERTIFY THAT JOHN D. POWERS, RLS PERSONNALLY APPEARED BEFORE ME THIS DAY AND ACKNOWLEDGED THE EXECUTION OF THE FOREGOING INSTRUMENT. WITNESS MY HAND AND ACTUAL SEAL, THIS 18th DAY OF SEPTEMBER, 1990.

*Annetodd*  
NOTARY PUBLIC

MY COMMISSION EXPIRES 7-31-94

NORTH CAROLINA  
ROBESON COUNTY  
THE FOREGOING CERTIFICATE OF Anne Todd, A NOTARY PUBLIC OF THE STATE AND COUNTY DESIGNATED IS CERTIFIED TO BE CORRECT. FILED FOR REGISTRATION ON THE 18th DAY OF September, 1990, AND RECORDED IN MAP BOOK 31 PAGE 80 AT 9:00 O'CLOCK AM.

*Joe B. Freeman*  
REGISTER OF DEEDS

FILED  
SEP 19 9 00 AM '90  
JOE B. FREEMAN, RUF  
ROBESON COUNTY