


LEGEND
 E.I.R. — EXISTING IRON STAKE
 E.I.P. — EXISTING IRON PIPE
 N.I.S. — NEW IRON STAKE
 NOTE: ALL CORNERS ARE NEW IRON STAKES, UNLESS OTHERWISE NOTED.
 ALL CORNERS IN HANNOY ARE IRON SPIRES.

I, Harvey M. Williams, III, certify that this map was drawn from (actual survey made by me) deed description recorded in Book 132, Page 235 Book 146, Page 335 (other), that the error of closure is calculated by latitudes and departures is 1:49,999, that the boundaries not surveyed are shown as broken lines plotted from information noted in book 146, Page 335. That this map was prepared in accordance with G.S. 47-30 as amended. Witness my hand and Seal this 15th day of February, A.D. 1985.
Harvey M. Williams, III



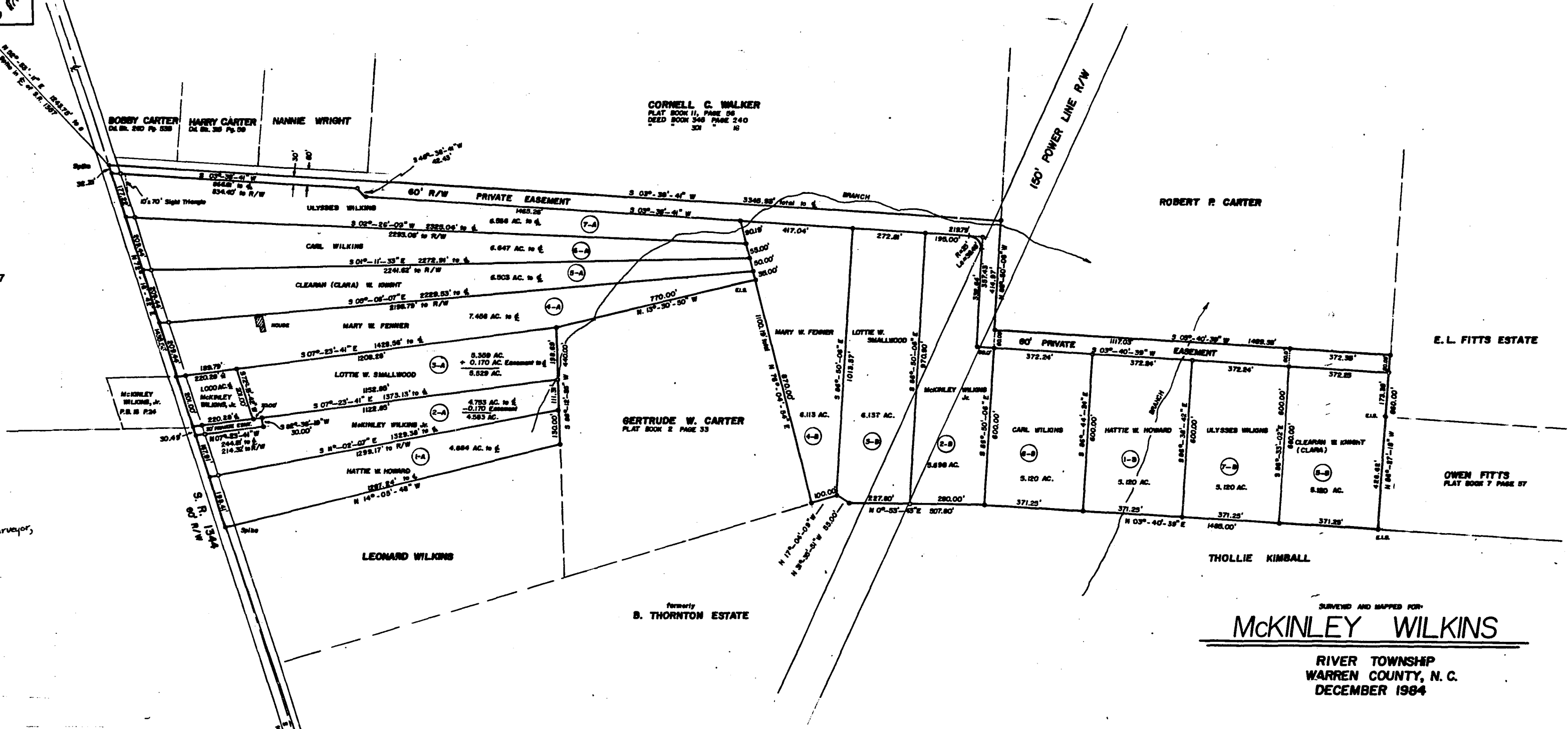
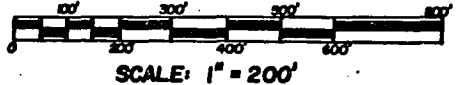
North Carolina
 Warren County
 I, Harvey M. Williams, III, Notary Public do hereby certify that Harvey M. Williams, III personally appeared before me this day and acknowledged the due execution by him of the foregoing map.
 Witness my hand and Notarial Seal, this 15th day of February, 1985.
Harvey M. Williams, III
 Notary Public
 My Commission Expires 8-15-87



Certificate of Ownership and Dedication.
 I hereby certify that I am the owner of the property shown and described herein, which is located in the subdivision jurisdiction of Warren County and that I hereby adopt this plan of subdivision with my free consent, established minimum building setback lines, and dedicate all streets, alleys, walks, parks, and other sites and easements to public or private use as noted.
 3-5-85 McKinley Wilkins, Jr.
 Date (Owner)

North Carolina
 Warren County
 I, Holly M. Williams, Notary Public, do hereby certify that McKinley Wilkins, Jr. personally appeared before me and acknowledged his signature to the foregoing plat.
 Witness my hand and notarial seal, this 5th day of March, 1985. My commission expires 8-15-87.
Holly M. Williams Notary Public
 Recorded in Book of Maps 19, Page 42

North Carolina - Warren County
 The foregoing certificate of McKinley Wilkins, Jr. was filed in the office of the County Clerk, N.C. in accordance with the provisions of Chapter 170, G.S. in Book 19, Page 42.
Holly M. Williams Registrar of Deeds



Certification of Approval for Recording.
 I hereby certify that the subdivision plat shown herein has been found to comply with the Subdivision Regulations for Warren County, with the exception of such variances, if any, as are noted in the minutes of the Planning Commission, and that this plat has been approved for recording in the office of the Registrar of Deeds.
 3/6/85 Orson S. Mead
 Date Secretary, Planning Commission

Certification of Approval of Water Supply and Sewage Disposal.
 I hereby certify that the water supply system and/or sewage disposal system and/or water main installed or proposed for installation in this subdivision meets necessary public health requirements of Warren County and are hereby approved.
 3-1-85 H. L. Williams, R.S.
 Date County Health Officer or his Authorized Representative

Certificate of Approval of the Design and Installation of Utilities and other Required Improvements. I hereby certify that all utilities and other required improvements have been installed in an acceptable manner and according to Warren County specifications and standards in the subdivision or that guarantee of the installation of the required improvements in an amount and manner satisfactory to Warren County has been received, and that the filing fee for this plat, in the amount of \$250.00, has been paid.
 3-6-85 A. J. Howe
 Date (Title of Engineering Professional)

SURVEYED AND MAPPED FOR:
McKINLEY WILKINS
 RIVER TOWNSHIP
 WARREN COUNTY, N. C.
 DECEMBER 1984

SURVEYED AND MAPPED BY:
HARRY M. WILLIAMS, III
 REGISTERED LAND SURVEYOR
 L-2825
 ROUTE 3, BOX 92-A
 WARRENTON, N. C. 27589
 (919) 257-2070

DRAWING NUMBER
01585-B