


- LEGEND**
- E. I. S. --- EXISTING IRON STAKE
 - E. I. P. --- EXISTING IRON PIPE
 - N. L. S. --- NEW IRON STAKE
 - N. I. P. --- NEW IRON PIPE
 - R. R. S. --- RAILROAD SPIKE
 - E. C. M. --- EXISTING CONCRETE MONUMENT
 - P. K. --- P. K. NAIL
 - I. S. --- IRON SPIKE
 - T. P. --- TURNING POINT
 - P. P. --- POWER POLE
 - ⊕ --- CENTERLINE
 - R --- RADIUS
 - Lc --- LENGTH OF CURVE


I, HARRY M. WILLIAMS, III certify that this plat was drawn under my supervision from (an actual survey made under my supervision) (dead description recorded in Book 93, page 454, etc.) (other), that the ratio of precision as calculated by latitude and departures is 1/15,000, that the boundaries not surveyed are shown as broken lines plotted from information found in Book , page ; that this plat was prepared in accordance with G. S. 47-30 as amended. Witness my original signature, registration number and seal this 25th day of June, A.D., 1991.

Harry M. Williams, III
 Surveyor
 Registration No. L-2825 North Carolina



I, a Notary Public of the County and State aforesaid, certify that HARRY M. WILLIAMS, III, a registered land surveyor, personally appeared before me this day and acknowledged the execution of the foregoing instrument. Witness my hand and official stamp or seal, this 25th day of June, 1991.

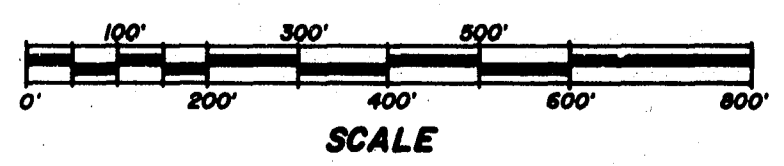
Holly M. Williams
 Notary Public
 My commission expires April 29, 1996



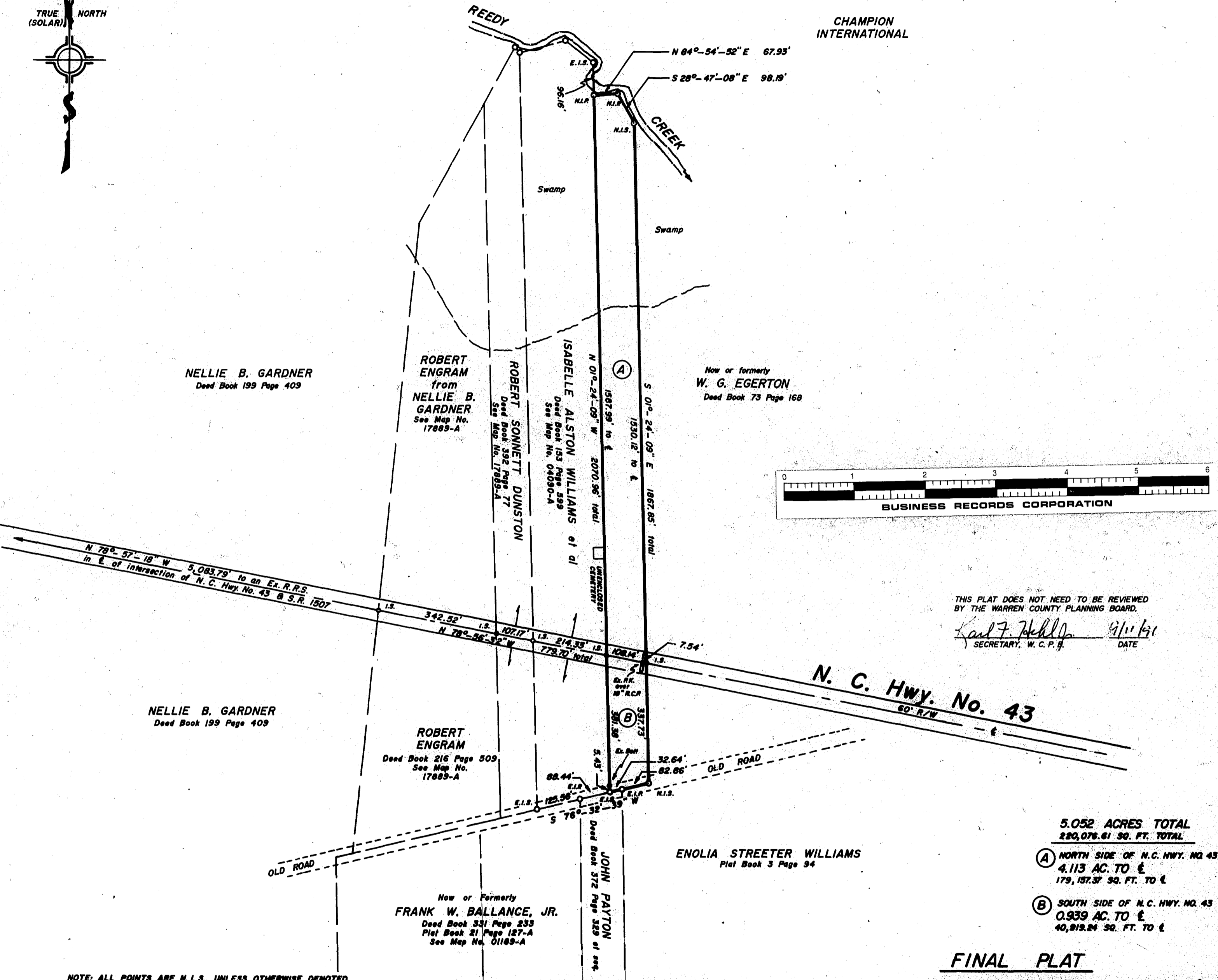
The foregoing certificate of HOLLY M. WILLIAMS, Notary Public, is certified to be correct. This instrument was presented for registration and recorded in Plat Book 93, page 72. This Sept 11, 1991 at 9:45 A. M.

Dollie B. Brunell by Bonnie Harris
 Register of Deeds Assistant Reg. of Deeds
Deputy


NOTE: ALL POINTS ARE N. I. S., UNLESS OTHERWISE DENOTED.
 NOTE: THIS PLAT IS SUBJECT TO ALL EASEMENTS, AGREEMENTS, AND RIGHTS-OF-WAY OF RECORD PRIOR TO THE DATE OF THIS PLAT.
 NOTE: ALL DISTANCES SHOWN ON THIS PLAT ARE HORIZONTAL GROUND DISTANCES, UNLESS OTHERWISE DESIGNATED.
 NOTE: ALL AREAS ARE COMPUTED BY COORDINATE METHOD.



Recorded in Book of Maps _____ Vol. _____ Pg. _____



CHAMPION INTERNATIONAL



THIS PLAT DOES NOT NEED TO BE REVIEWED BY THE WARREN COUNTY PLANNING BOARD.
Karl F. Hilde 9/11/91
 SECRETARY, W. C. P. B. DATE

5.052 ACRES TOTAL
 220,076.61 SQ. FT. TOTAL
 (A) NORTH SIDE OF N.C. HWY. NO. 43
 4.113 AC. TO ±
 179,157.37 SQ. FT. TO ±
 (B) SOUTH SIDE OF N.C. HWY. NO. 43
 0.939 AC. TO ±
 40,919.24 SQ. FT. TO ±

FINAL PLAT

SURVEYED AND MAPPED FOR:		SURVEYED AND MAPPED BY:	
ROBERT ENGRAM		HARRY M. WILLIAMS, III REGISTERED LAND SURVEYOR L-2825 P. O. BOX 827 WARRENTON, N. C. 27389 (919) 287-2070	
TOWNSHIP: FISHING CREEK	COUNTY: WARREN	DATE: JUNE 24, 1991	SURVEYED BY: H M W
STATE: NORTH CAROLINA		SCALE: 1" = 200'	DRAWN BY: H M W
ZONE:	TAX MAP: H - 8	PARCEL:	REVISED: 06691-A