







 Boundary: 14.34 ac

Code	Description	Acres	%	CPI	NCCPI	CAP	
 Dk	Dorovan mucky peat, frequently flooded	12.08	84.18%	-	20	7w	
 WIE	Winton fine sandy loam, 15 to 60 percent slopes	2.15	14.98%	-	19	7e	
 W	Water	0.11	0.77%	-	-	8w	
Totals 14.34 ac 	0 CPI Average	19.68 NCCPI Average			7.01 Cap. Average		

