




 All Polygons: 167.99 ac

Code	Description	Acres	%	CPI	NCCPI	CAP	?
 CrC	Craven fine sandy loam, 4 to 8 percent slopes	50.42	30.01%	-	77	4e	?
 Dk	Dorovan mucky peat, frequently flooded	49.89	29.69%	-	20	7w	?
 CrA	Craven fine sandy loam, 0 to 1 percent slopes	30.78	18.32%	-	78	2w	?
 WTD	Winton fine sandy loam, 8 to 15 percent slopes	11.69	6.96%	-	79	4e	?
 CrB	Craven fine sandy loam, 1 to 4 percent slopes	9.21	5.48%	-	78	3e	?

