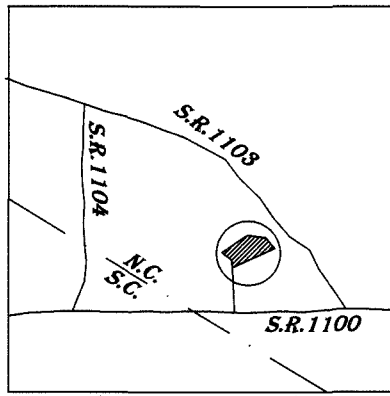


VICINITY MAP



- NOTES: 1) AREA DETERMINED BY COORDINATE COMPUTATION.
 2) NO HORIZONTAL GEODETIC STATION FOUND WITHIN 2000'.
 3) 20' ACCESS EASEMENT RESERVED IN PRIOR CONVEYANCES & SHOWN ON 24.4 ACRE SURVEY FOR G.C. BERRY DATED 12/01/1962 BY C.B. BERRY, RLS.
 4) EXISTING ROAD BED AND DITCHES PARTIALLY ENCROACHING ALONG 20' EASEMENT.

STATE OF NORTH CAROLINA
 I, SAMUEL LANDY ANDERSON II, CERTIFY THAT THIS PLAT WAS DRAWN FROM AN ACTUAL SURVEY MADE UNDER MY SUPERVISION FROM DEEDS OR PLATS AS NOTED HEREON, THAT BOUNDARIES NOT SURVEYED ARE CLEARLY INDICATED WITH SOURCE OF DATA, THAT THE UNADJUSTED RATIO OF PRECISION OR POSITIONAL ACCURACY IS 1: 7,500 + AND THAT THIS PLAT WAS PREPARED WITH G.S. 47-30 AS AMENDED. WITNESS MY ORIGINAL SIGNATURE, LICENSE NUMBER AND SEAL THIS 21 DAY OF JANUARY 2019.
 47.30 F-11(D) THIS SURVEY IS OF ANOTHER CATEGORY, SUCH AS THE RECOMBINATION OF EXISTING PARCELS, A COURT-ORDERED SURVEY, OR OTHER EXEMPTION OR EXCEPTION TO THE DEFINITION OF A SUBDIVISION.

SAMUEL LANDY ANDERSON II, PLS - L#4546



RETHA PIERCE STURDIVANT
 D.B. 586, P. 780
 SEE SURVEY FOR
 CLYDE B. GORE
 DATED 4/27/1963 BY
 ROBERT D. INMAN, RLS.

DAVID JOSEPH PALKA
 & SUSAN MARIE PALKA
 D.B. 858, P. 867
 (SEE PLAT D.B. 356, P. 86)

RED MOUNTAIN TIMBER COMPANY
 D.B. 885, P. 473

CHRISTOPHER G. SIMMONS
 D.B. 1172, P. 838
 P.B. 18, P. 63

RAYMOND C. RAGONE
 AND WIFE
 CHRISTINA M. RAGONE
 D.B. 1102, P. 986
 P.B. 97, P. 89

WING FOWLER PROPERTIES, LLC
 D.B. 1191, P. 333
 (TRACT #2)

WING FOWLER PROPERTIES, LLC
 D.B. 1191, P. 333
 (TRACT #1)

RED MOUNTAIN TIMBER COMPANY
 D.B. 885, P. 473

STATE LINE HOLDINGS, LLC
 D.B. 1170, P. 252

CERTIFICATE OF APPROVAL FOR RECORDING

I HEREBY CERTIFY THAT THE SURVEY AS SHOWN HEREON HAS BEEN FOUND TO COMPLY WITH THE SUBDIVISION REGULATIONS OF THE COUNTY OF COLUMBUS, NORTH CAROLINA. THAT THE LOTS SHOWN HEREON ARE EXEMPT PER (ART. V, SECT. 501(B), 10 AC. +) AND THAT THE PLAT HAS BEEN APPROVED BY THE COLUMBUS COUNTY PLANNING DEPARTMENT FOR THE RECORDING IN THE OFFICE OF THE REGISTER OF DEEDS OF COLUMBUS COUNTY.

Samantha Alop 1-23-19
 PLANNING DEPARTMENT DATE

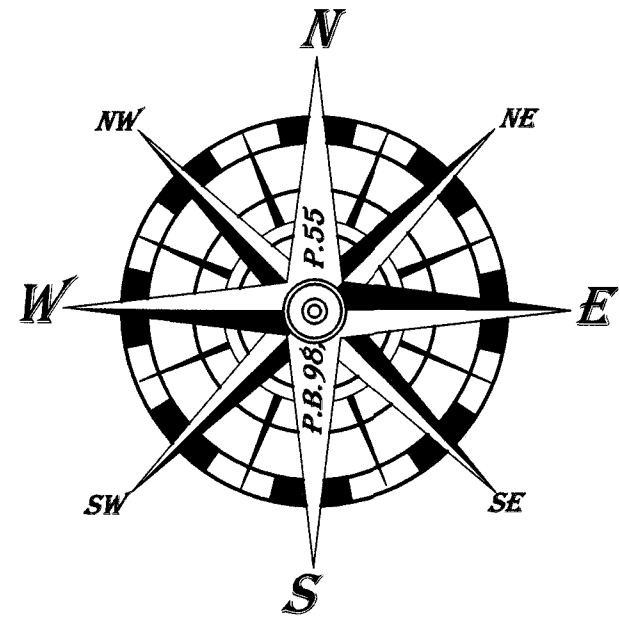
STATE OF NORTH CAROLINA - COUNTY OF COLUMBUS
 I CERTIFY THAT THE MAP OR PLAT TO WHICH THIS CERTIFICATION IS AFFIXED MEETS ALL STATUTORY REQUIREMENTS FOR RECORDING, THIS 23rd DAY OF January, 2019.

REVIEW OFFICER Thomas R. Greene




2019000380
 COLUMBUS CO, NC FEE \$21.00
 PRESENTED & RECORDED
 01-28-2019 01:15:58 PM
 KANDANCE H. BULLOCK
 REGISTER OF DEEDS
 BY: REGINA MARCELLINO
 DEPUTY
 BK: PB 105
 PG: 14-14

SURVEY OF DIVISION
 FOR CURRENT OWNER
JAMES E. O'NEIL
 LOCATED IN BUG HILL TOWNSHIP
 COLUMBUS COUNTY, NORTH CAROLINA
 DATE OF SURVEY - 21 JANUARY, 2019
 SCALE: 1" = 150'



ANDERSON SURVEYING
 204-B EAST FIFTH STREET
 TABOR CITY, NC 28463
 910-653-3004
 FIRM LIC. # 1182



(IN FEET)
 1 INCH = 150 FT.

- LEGEND
 FD. - FOUND
 I.P. - IRON PIPE
 C. - CENTER LINE
 I.STK. - IRON STAKE
 INT. - INTERSECTION
 C.M. - CONCRETE MONUMENT
 L.W.STK. - LIGHT WOOD STAKE

LINE	BEARING	LENGTH
L1	N82°13'16"W	40.11
L2	N64°43'02"E	74.49
L3	N88°04'52"E	112.39
L4	S50°45'01"W	54.46
L5-TIE	S50°45'07"W	162.56
L6-TIE	S50°44'15"W	39.26
L7	N03°29'30"E	21.55

PB 105 PG 14