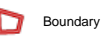
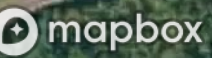


SOILS & CAPABILITIES MAP



|  Boundary 9.99 ac

SOIL CODE	SOIL DESCRIPTION	ACRES	%	CPI	NCCPI	CAP
GyB	Gritney loamy fine sand, 2 to 7 percent slopes	5.1	51.05	0	73	3e
Mk	Muckalee sandy loam, frequently flooded	4.73	47.35	0	52	5w
WaB	Wagram loamy fine sand, 0 to 6 percent slopes	0.16	1.6	0	59	2s
TOTALS		9.99(*)	100%	-	62.83	3.93









(*) Total acres may differ in the second decimal compared to the sum of each acreage soil. This is due to a round error because we only show the acres of each soil with two decimal.

Capability Legend

Increased Limitations and Hazards

Decreased Adaptability and Freedom of Choice Users

Land, Capability

								
	1	2	3	4	5	6	7	8
'Wild Life'	•	•	•	•	•	•	•	•
Forestry	•	•	•	•	•	•	•	
Limited	•	•	•	•	•	•	•	
Moderate	•	•	•	•	•	•		
Intense	•	•	•	•	•			
Limited	•	•	•	•				
Moderate	•	•	•					
Intense	•	•						
Very Intense	•							

Grazing Cultivation

(c) climatic limitations (e) susceptibility to erosion

(s) soil limitations within the rooting zone (w) excess of water