

Inset Scale: 1" = 20'

Line Table with columns for Course, Bearing, and Distance. Includes courses L-45, L-46, and L-47.

Lines along C/L SR 2235 table with columns for Course, Bearing, and Distance. Lists courses L-1 through L-15.


FEMA FLOOD HAZARD STATEMENT: A portion of Lots shown on this plat are located within the FEMA 100 year Zone "AE", Flood Hazard Area as shown on FEMA map No. 3710926800J Effective date: January 19, 2005

- LEGEND: Lines Surveyed, Lines Not Surveyed, Right of Way Lines, EIP/EIS Existing Iron Pipe or Stake, ECM Existing Concrete Monument, EPK Existing P.K. Nail, PKS P.K. Nail Set, EMN Existing MAG Nail, MNS MAG Nail Set, ISS Iron Stake Set, CSS Cotton Spindle Set, ECS Existing Cotton Spindle, RRS Railroad Spike, ELS Existing Lightwood Stake, PP Power Pole, OHE Overhead Electric Lines, FH Fire Hydrant, Telephone Pedestal, Manhole, Water Meter, Easmt., Right-of-Way Centerline, Plat Cabinet, Deed Book, Plat Book, Book of Maps, Parcel Identifier Number, Acres, Sq. Ft. square feet, Computed Point, Street Address.

NOTES: Iron Stakes set at all property corners unless noted otherwise. Areas determined by coordinate method. All distances/dimensions are Horizontal ground distances unless otherwise indicated.

Jane Floyd McMillan Life Estate Deed Book 8-Z, Page 16

I, Thomas Lester Stancil, certify that this plat was drawn under my supervision from (an actual survey made under my supervision) (deed description recorded in Book See Page Ref. etc.) (other) that the ratio of precision as calculated by latitudes and departures is 1: 10,000+, that the boundaries not surveyed are shown as broken lines plotted from information found as shown hereon; that this plat was prepared in accordance with the standards of practice as amended. Witness my original signature, license number and seal this the 28th day of February, A.D. 2011.



Surveyor License Number L-1512

I hereby certify that this survey is of an existing parcel or parcels of land and does not create a new street or change an existing street. Thomas Lester Stancil, P.L.S.

State of North Carolina County of Robeson

I, Brenda S. Farley-Forshee Review Officer of Robeson County, certify that the map or plat to which this certification is affixed meets all statutory requirements for recording. Date 3/9/2011

North Carolina Robeson County This map was presented for registration and recorded in this office in Plat Cabinet Slide Map No. (Map Book Page), this the day of 2011, at o'clock m

Register of Deeds Date

Katherine B. Fountain Deed Book 1692, Page 742

Approximate 100 Year Flood Limit

99.188 Ac. Total (In Traverse) - 0.882 Ac. Road R/W 98.306 Ac. Net (In Traverse)

Note Area as shown hereon includes the overlap as shown in the inset.

Traverse of Hog Swamp table with columns for Course, Bearing, and Distance. Lists courses L-37 through L-44.

Woodrow W. Shooter Life Estate Deed Book 1042, Page 159

Traverse of Tan Trough Branch table with columns for Course, Bearing, and Distance. Lists courses L-16 through L-36.

Averette Jack Mitchell, Jr. and wife Sandra Lee Smith Mitchell Deed Book 1434, Page 566 Book of Orders and Decrees 7, Page 527

James Chester Hunt and wife Mary Hilda Hunt Deed Book 855, Page 627


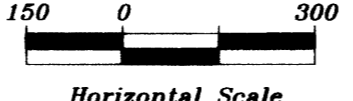
Current Owner Gloria M. Regan Kimber 1609 Keenland Drive Raleigh, NC 27613 919-845-0969

Reference Deed Book 3-V, Page 184 Deed Book 6-V, Page 6 Deed Book 821, Page 705 Book of Orders and Decrees 7, Page 527 Map Book 23, Page 7 Others as shown and/or noted

Boundary Plat

Registration and mapping information including Revisions, Mapped for: Patterson Creek Investments, LLC, PO Box 782 Morrisville, NC 27560 919-720-4342, Township: BACK SWAMP, County: ROBESON, State: NORTH CAROLINA, Map Number: 021601002, Zone: NC PIN: 927926164600, STANCIL & ASSOCIATES, Professional Land Surveyor, P.A. C-0831, 98 East Depot Street, P. O. Box 730, Angier, N.C. 27501, Phone: 919-639-2133 Fax: 919-639-2602, Date: 2-28-11, Surveyed By: CTS, Field Book 44-Q, Page 7, Scale: 1" = 300', Drawn By: PAN, Drawing File No. LRBS-124, Checked & Closure By:

110



NC Grid North (NAD 83/2007)