

# 11 ac Luckys Car Lot (Tract 1) Robeson BC

Robeson County, North Carolina, 11 AC +/-



 Boundary

|  Boundary 11.06 ac

SOIL CODE	SOIL DESCRIPTION	ACRES	%	CPI	NCCPI	CAP
NoA	Norfolk loamy sand, 0 to 2 percent slopes	5.69	51.4	0	68	1
PoB	Pocalla loamy sand, 0 to 3 percent slopes	4.97	44.9	0	51	2s
GoA	Goldsboro loamy sand, 0 to 2 percent slopes, Southern Coastal Plain	0.38	3.43	0	69	2w
WaB	Wagram loamy sand, 0 to 6 percent slopes	0.02	0.18	0	60	2s
TOTALS		11.07(*)	100%	-	60.33	1.49









(\*) Total acres may differ in the second decimal compared to the sum of each acreage soil. This is due to a round error because we only show the acres of each soil with two decimal.

### Capability Legend

Increased Limitations and Hazards

Decreased Adaptability and Freedom of Choice Users

Land, Capability

								
	1	2	3	4	5	6	7	8
'Wild Life'	•	•	•	•	•	•	•	•
Forestry	•	•	•	•	•	•	•	
Limited	•	•	•	•	•	•	•	
Moderate	•	•	•	•	•	•		
Intense	•	•	•	•	•			
Limited	•	•	•	•				
Moderate	•	•	•					
Intense	•	•						
Very Intense	•							

### Grazing Cultivation

(c) climatic limitations (e) susceptibility to erosion

(s) soil limitations within the rooting zone (w) excess of water