

10.05 ac Luckys Car Lot (Tract 3) Robeson BC

Robeson County, North Carolina, 10.05 AC +/-



 Boundary

|  Boundary 10.08 ac

SOIL CODE	SOIL DESCRIPTION	ACRES	%	CPI	NCCPI	CAP
PoB	Pocalla loamy sand, 0 to 3 percent slopes	5.9	58.53	0	51	2s
BB	Bibb soils	4.18	41.47	0	53	5w
TOTALS		10.08(*)	100%	-	51.83	3.24









(*) Total acres may differ in the second decimal compared to the sum of each acreage soil. This is due to a round error because we only show the acres of each soil with two decimal.

Capability Legend

Increased Limitations and Hazards

Decreased Adaptability and Freedom of Choice Users

Land, Capability

								
	1	2	3	4	5	6	7	8
'Wild Life'	•	•	•	•	•	•	•	•
Forestry	•	•	•	•	•	•	•	
Limited	•	•	•	•	•	•	•	
Moderate	•	•	•	•	•	•		
Intense	•	•	•	•	•			
Limited	•	•	•	•				
Moderate	•	•	•					
Intense	•	•						
Very Intense	•							

Grazing Cultivation

(c) climatic limitations (e) susceptibility to erosion

(s) soil limitations within the rooting zone (w) excess of water