


**28.8 ac McDaniel Robeson BC**  
Robeson County, North Carolina, 28.8 AC +/-



 Boundary

|  All Polygons 27.3 ac

SOIL CODE	SOIL DESCRIPTION	ACRES	%	CAP
Ly	Lynchburg sandy loam, 0 to 2 percent slopes	16.1	59.04	2w
GoA	Goldsboro loamy sand, 0 to 2 percent slopes, Southern Coastal Plain	5.5	20.28	2w
Ra	Rains sandy loam, 0 to 2 percent slopes	5.6	20.69	4w
TOTALS		27.3	100%	2.41

|  Boundary 7.6 ac

SOIL CODE	SOIL DESCRIPTION	ACRES	%	CAP
Ly	Lynchburg sandy loam, 0 to 2 percent slopes	6.7	88.12	2w
GoA	Goldsboro loamy sand, 0 to 2 percent slopes, Southern Coastal Plain	0.1	1.97	2w
Ra	Rains sandy loam, 0 to 2 percent slopes	0.8	9.91	4w
TOTALS		7.6	100%	2.2

|  Boundary 19.7 ac









SOIL CODE	SOIL DESCRIPTION	ACRES	%	CAP
Ly	Lynchburg sandy loam, 0 to 2 percent slopes	9.4	47.8	2w
GoA	Goldsboro loamy sand, 0 to 2 percent slopes, Southern Coastal Plain	5.4	27.35	2w
Ra	Rains sandy loam, 0 to 2 percent slopes	4.9	24.85	4w
TOTALS		19.7	100%	2.5

## Capability Legend

Increased Limitations and Hazards

Decreased Adaptability and Freedom of Choice Users

Land, Capability

								
	1	2	3	4	5	6	7	8
'Wild Life'	•	•	•	•	•	•	•	•
Forestry	•	•	•	•	•	•	•	
Limited	•	•	•	•	•	•	•	
Moderate	•	•	•	•	•	•		
Intense	•	•	•	•	•			
Limited	•	•	•	•				
Moderate	•	•	•					
Intense	•	•						
Very Intense	•							

### Grazing Cultivation

(c) climatic limitations (e) susceptibility to erosion

(s) soil limitations within the rooting zone (w) excess of water